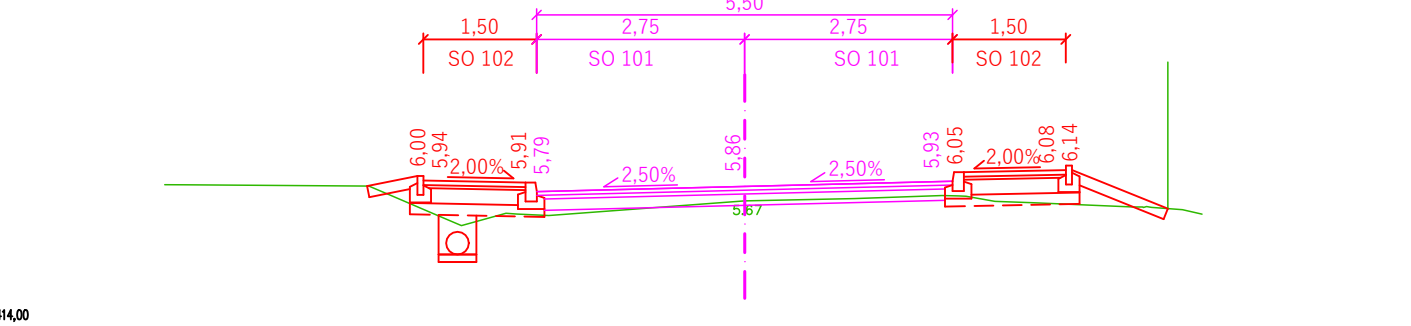
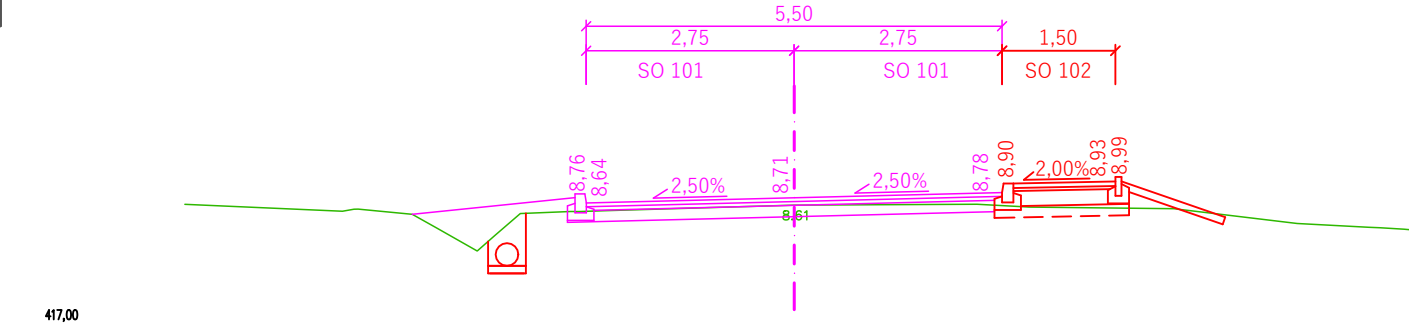


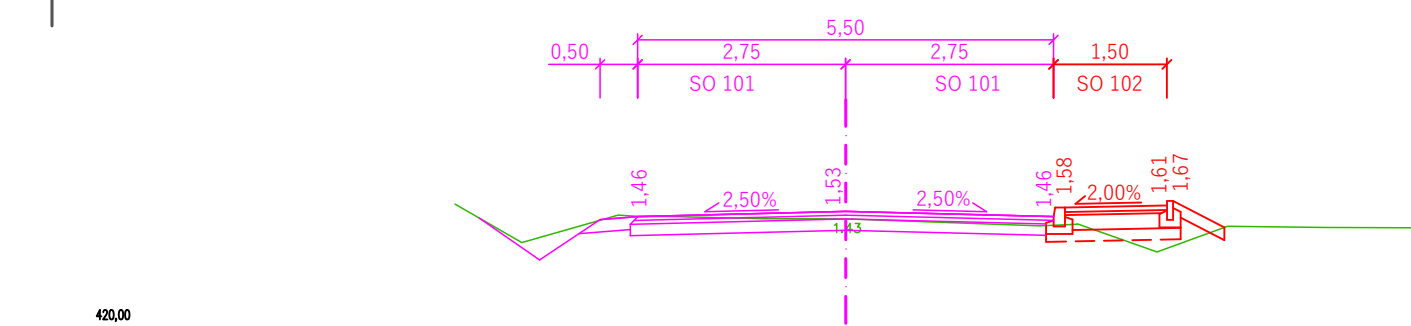
PRÍČNÉ ŘEZY KM 0,560 -1,120



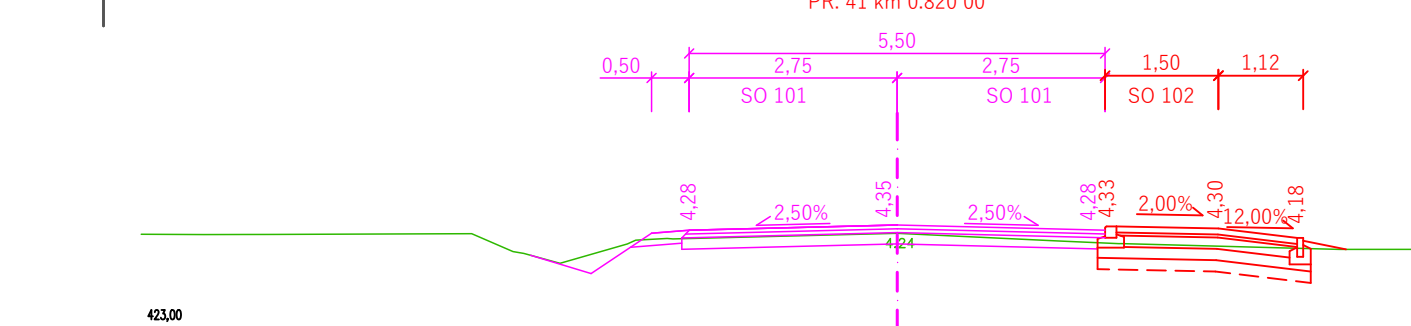
PR. 29 km 0.580 00



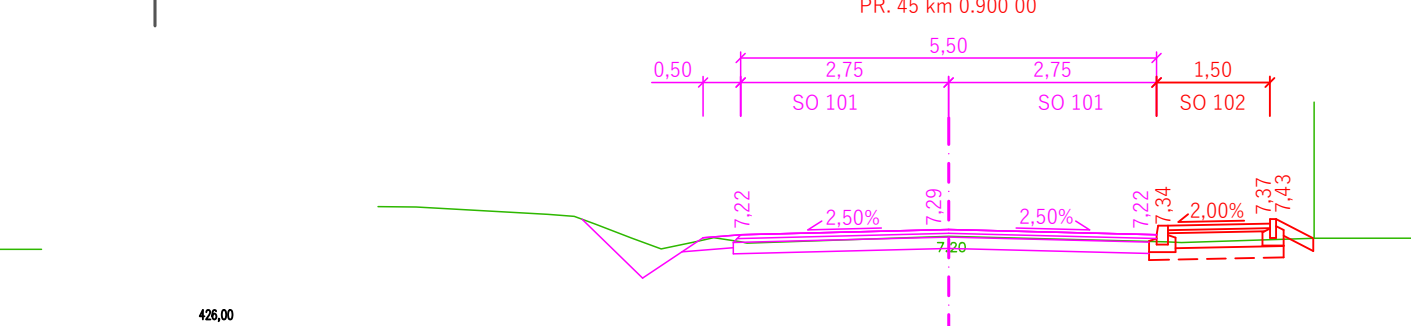
PR. 37 km 0.740 00




PR. 41 km 0.820 00



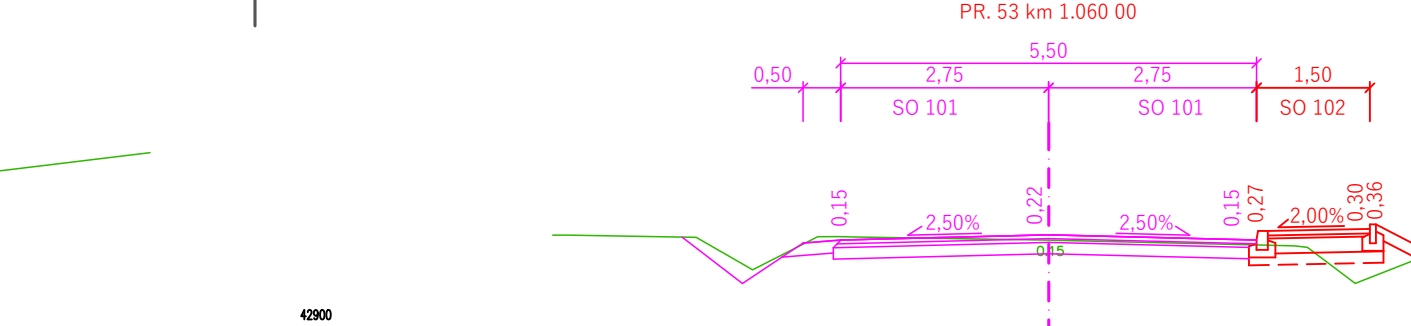
PR. 45 km 0.900 00



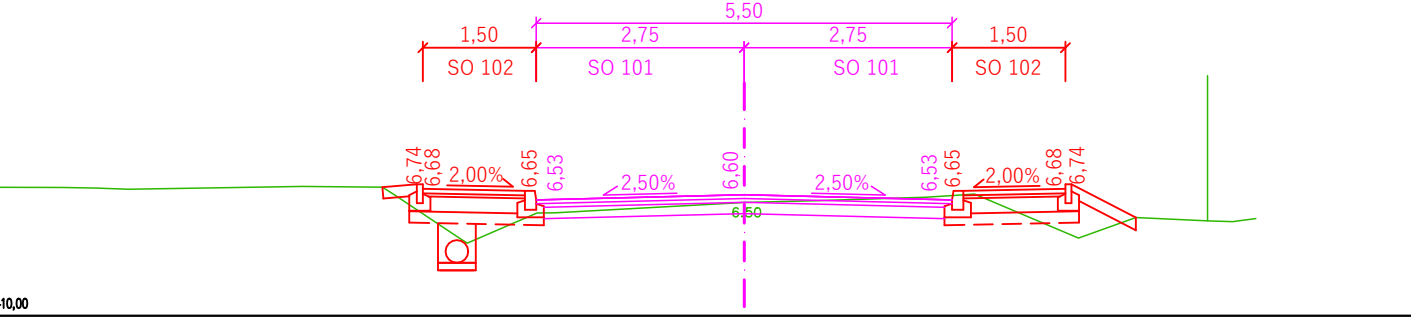
PR. 45 km 0.900 00



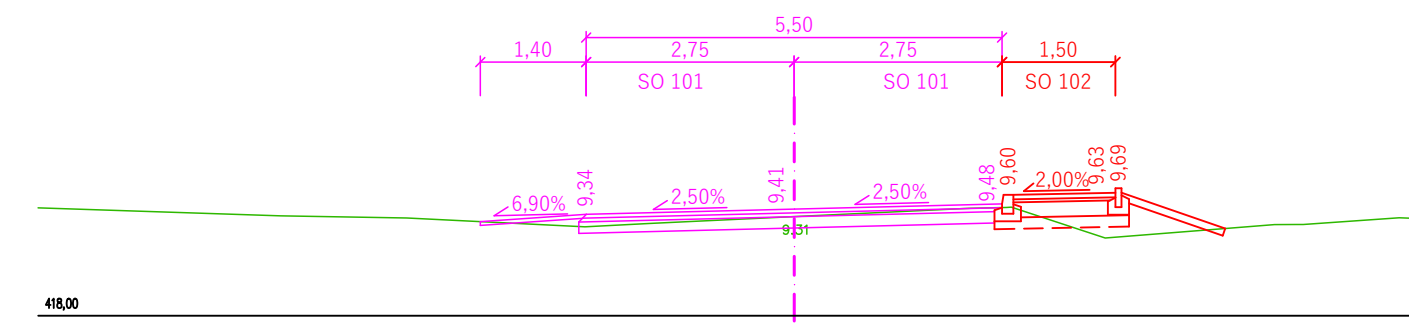
PR. 53 km 1.060 00



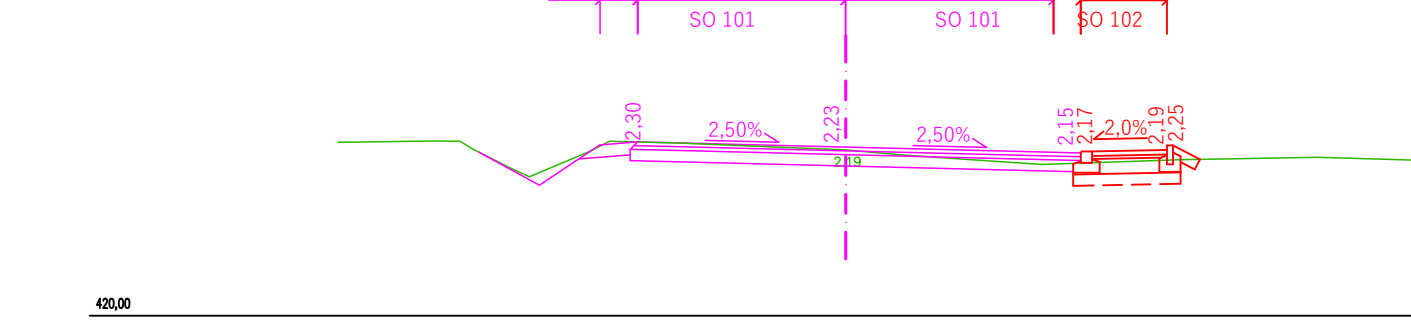
PR. 30 km 0.600 00



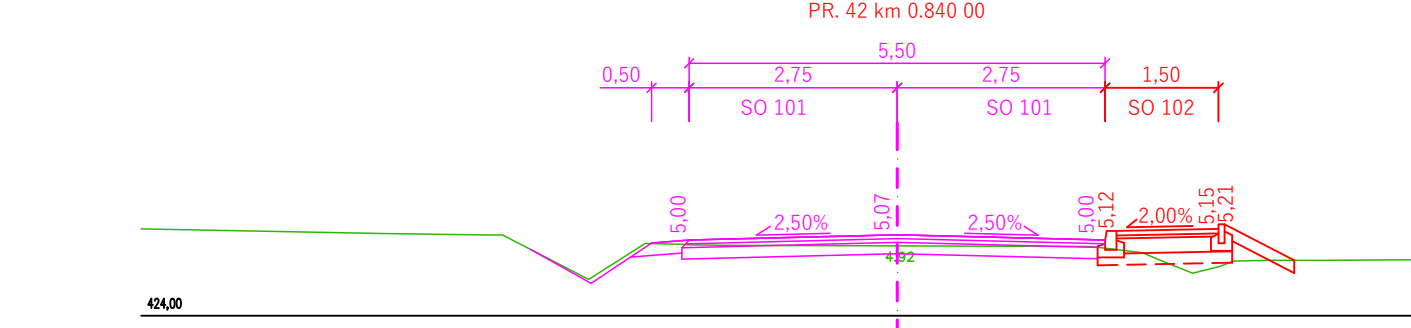
PR. 34 km 0.680 00



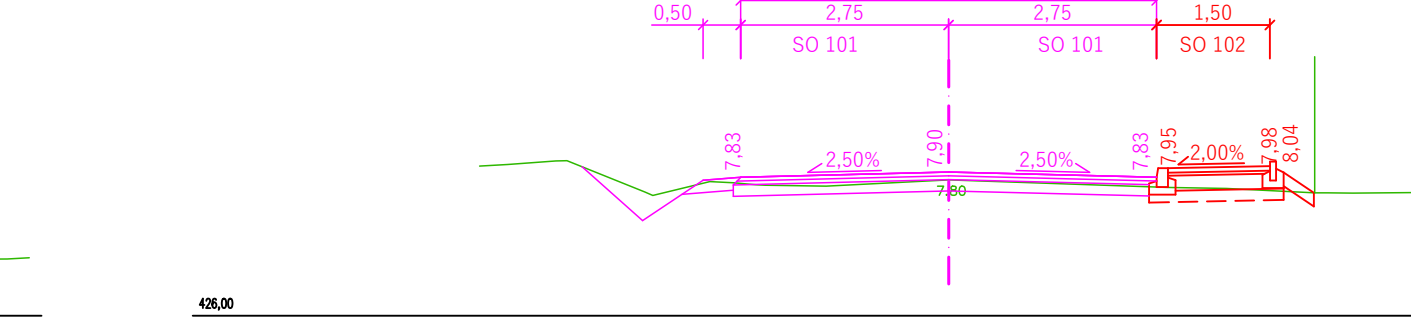
PR. 38 km 0.760 00



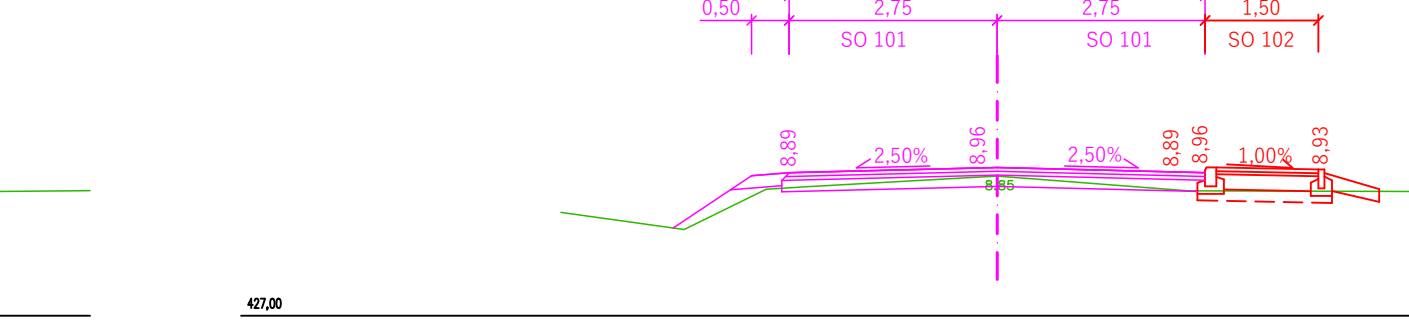
PR. 42 km 0.840 00



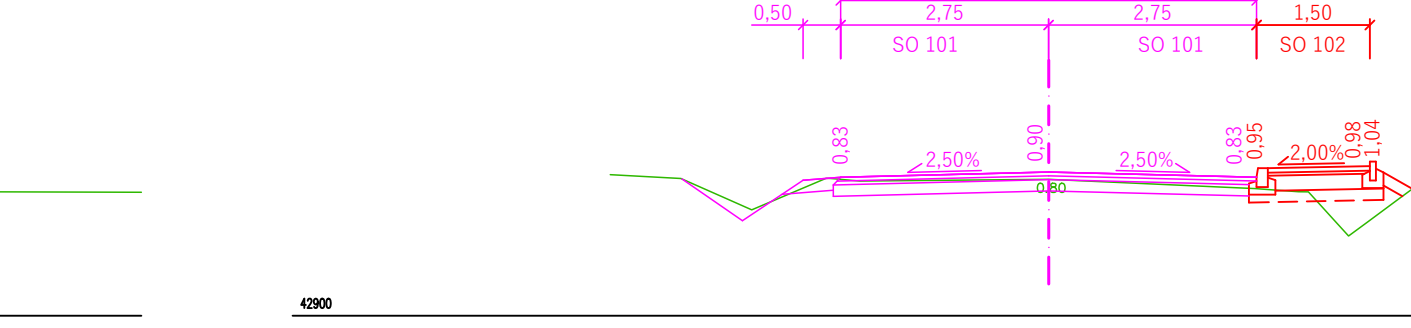
PR. 46 km 0.920 00



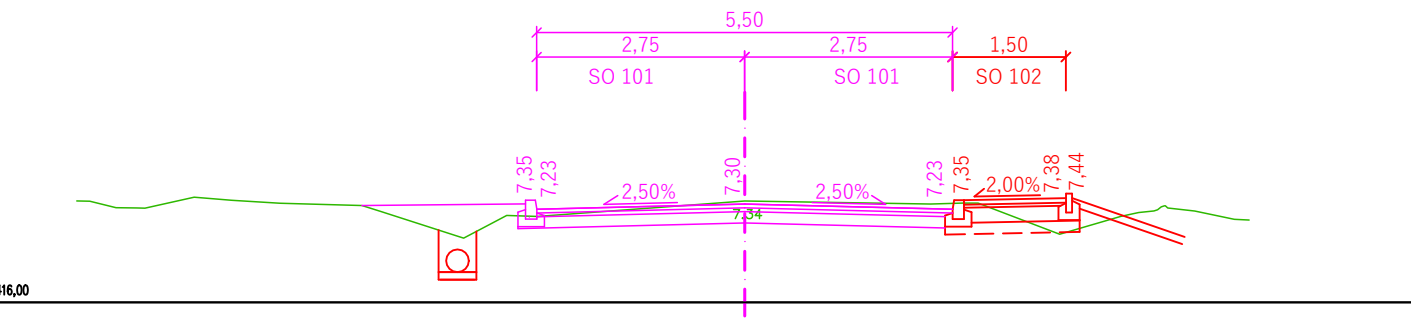
PR. 50 km 1.000 00



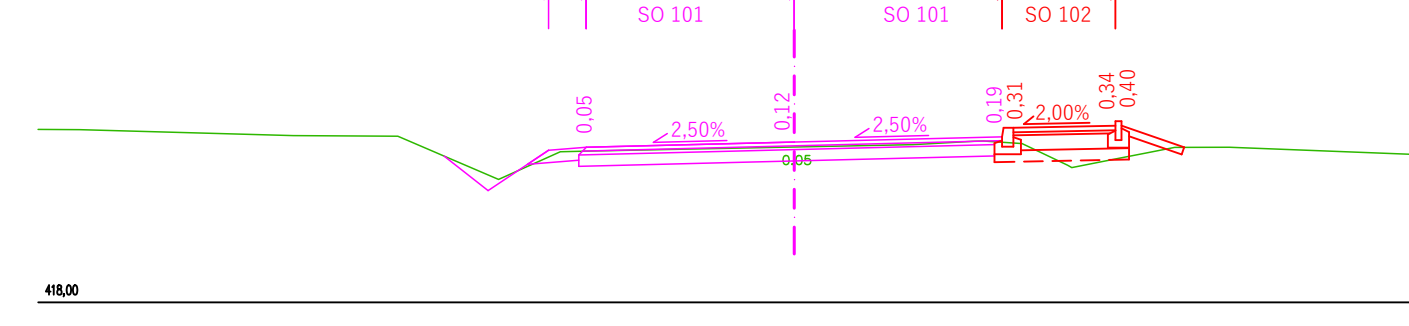
PR. 54 km 1.08 00



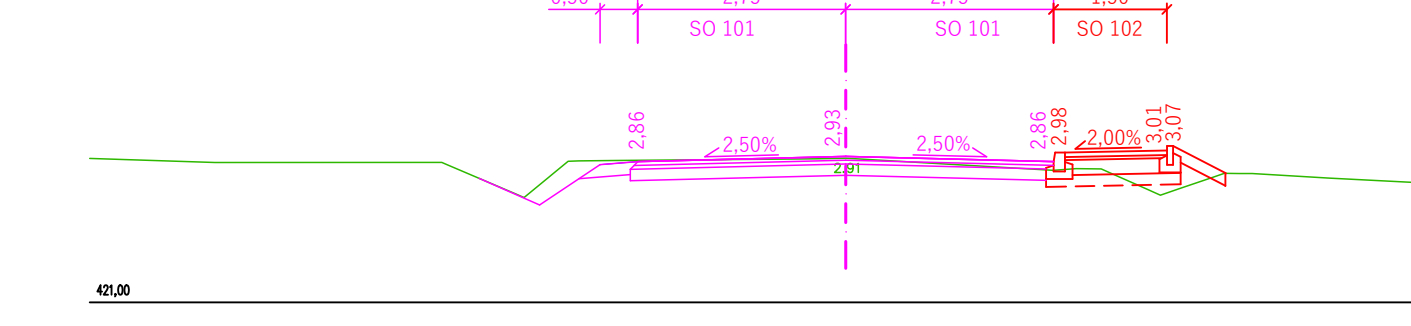
PR. 31 km 0.620 00



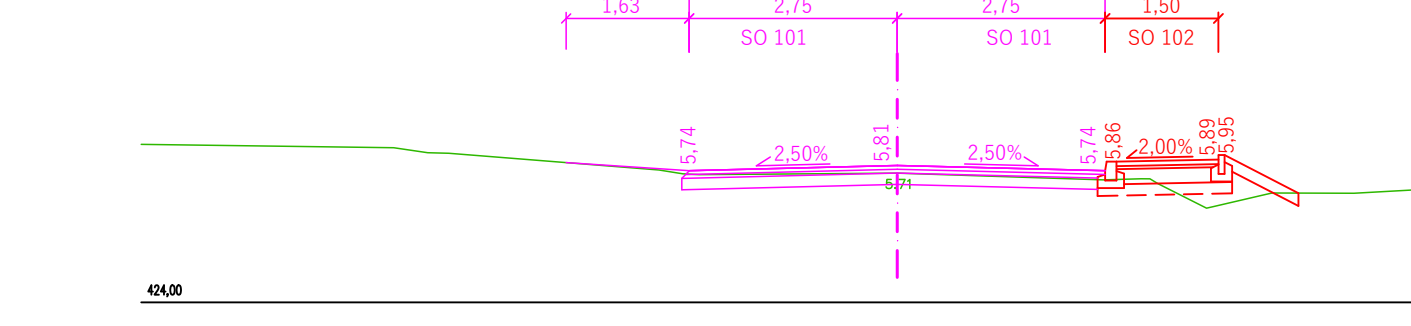
PR. 35 km 0.700 00



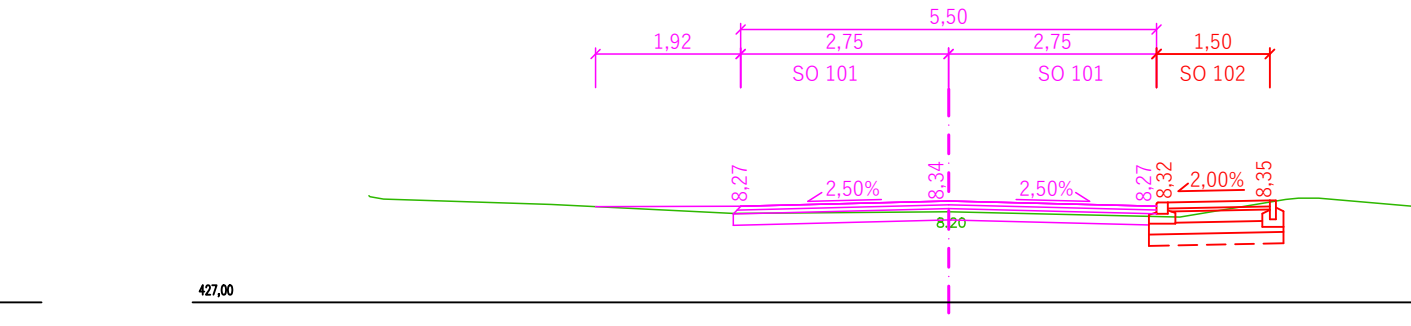
PR. 39 km 0.780 00



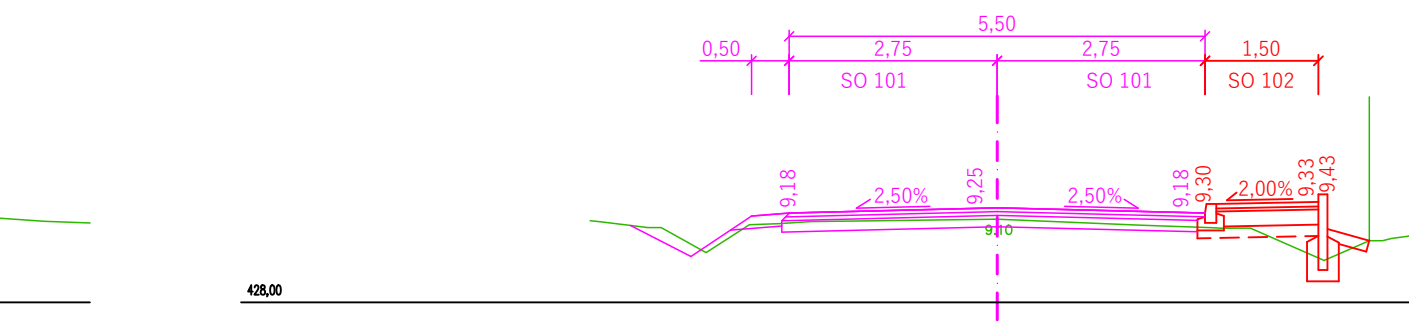
PR. 43 km 0.860 00



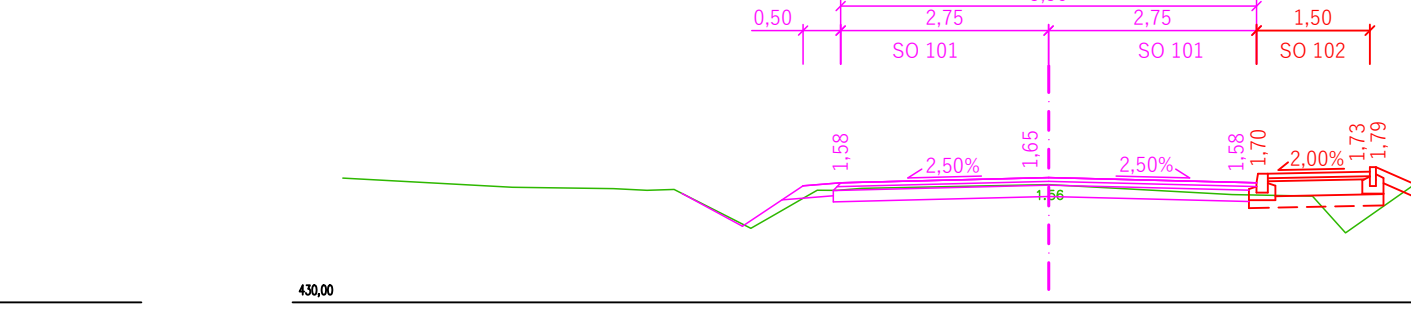
PR. 47 km 0.940 00



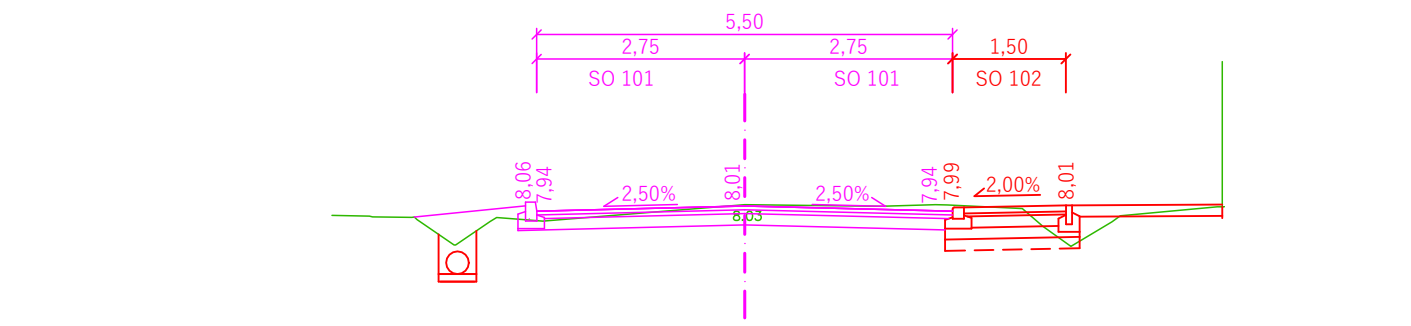
PR. 51 km 1.020 00



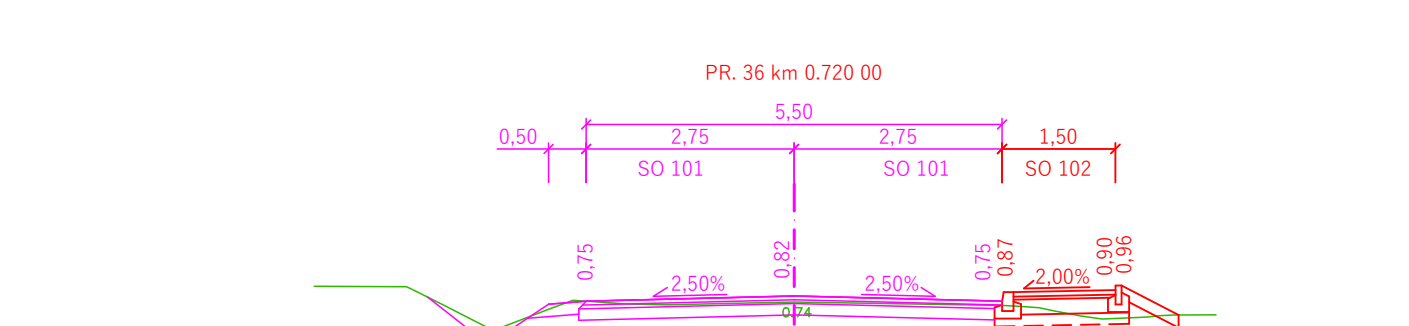
PR. 55 km 1.100 00



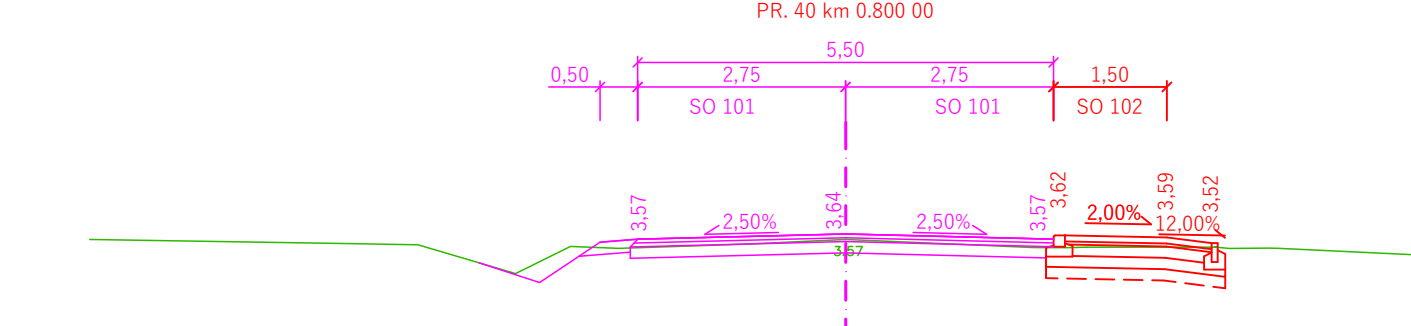
PR. 32 km 0.640 00



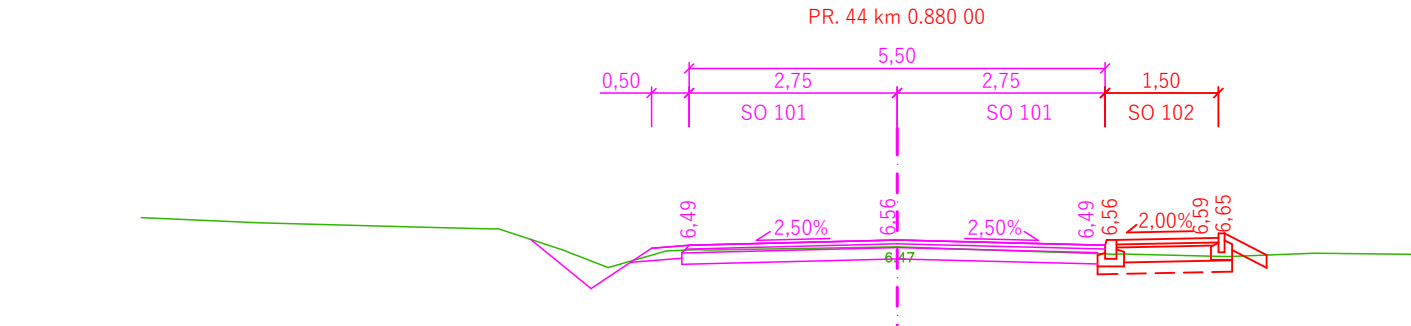
PR. 36 km 0.720 00



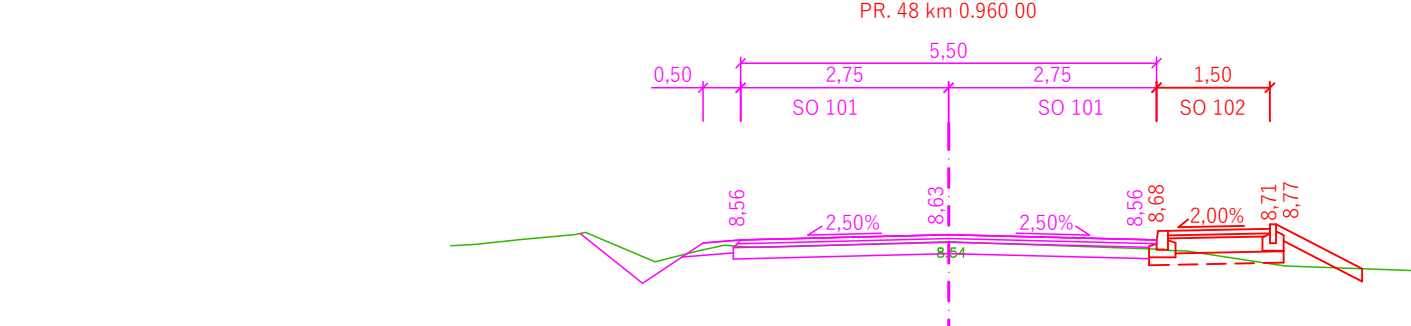
PR. 40 km 0.800 00



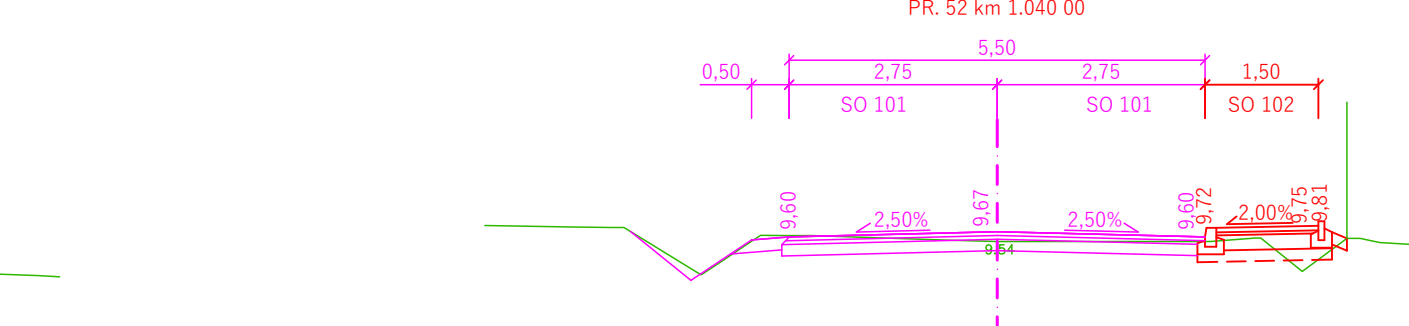
PR. 44 km 0.880 00



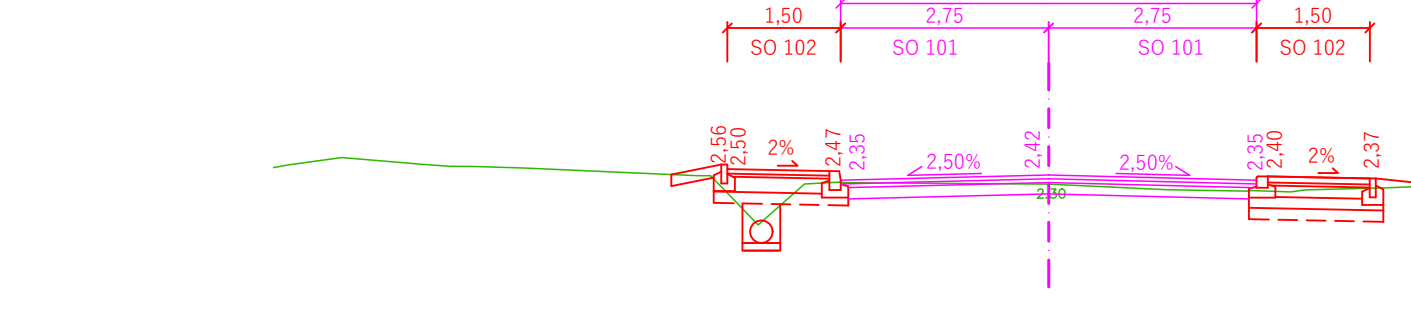
PR. 48 km 0.960 00



PR. 52 km 1.040 00



PR. 56 km 1.120 00



SO 102 CHODNÍKY



DI PROJEKT	HLAVNÍ PROJEKTANT: LUKÁŠ TRÁSAK, DIS.	
	ZODPOVĚDNÝ PROJEKTANT: LUKÁŠ TRÁSAK, DIS.	
	VYPRACOVAL: LUKÁŠ TRÁSAK, DIS.	
	TECHNICKÁ KONTROLA: LUKÁŠ TRÁSAK, DIS.	
INVESTOR: KRALOVÉHRDECKÝ KRAJ		
OBEC: NEMOJOV		
KRAJ: KRALOVÉHRDECKÝ KRAJ		
STUPĚN PD: DUSP	AKCE: III/29931 NEMOJOV - STAROBUCKÉ DEBRNÉ	
Č. ZAKÁZKY: 013/2021		
DATUM: 03/2021		
FORMÁT: BxA4		
MĚŘÍTKO: 1:100	PŘÍLOHA:	
PARE: Č. PŘÍLOHY: 0.2.4.2		
		PRÍČNÉ ŘEZY KM 0,560 -1,120